



Opens route in mobile browser or app

RV-Zeitfahren 2018

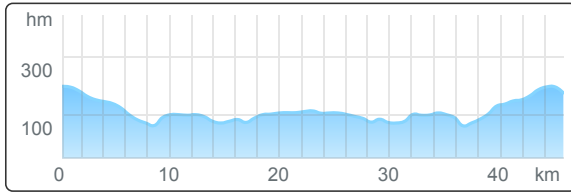
RV Zeitfahren 2018

DISTANCE: 45 km

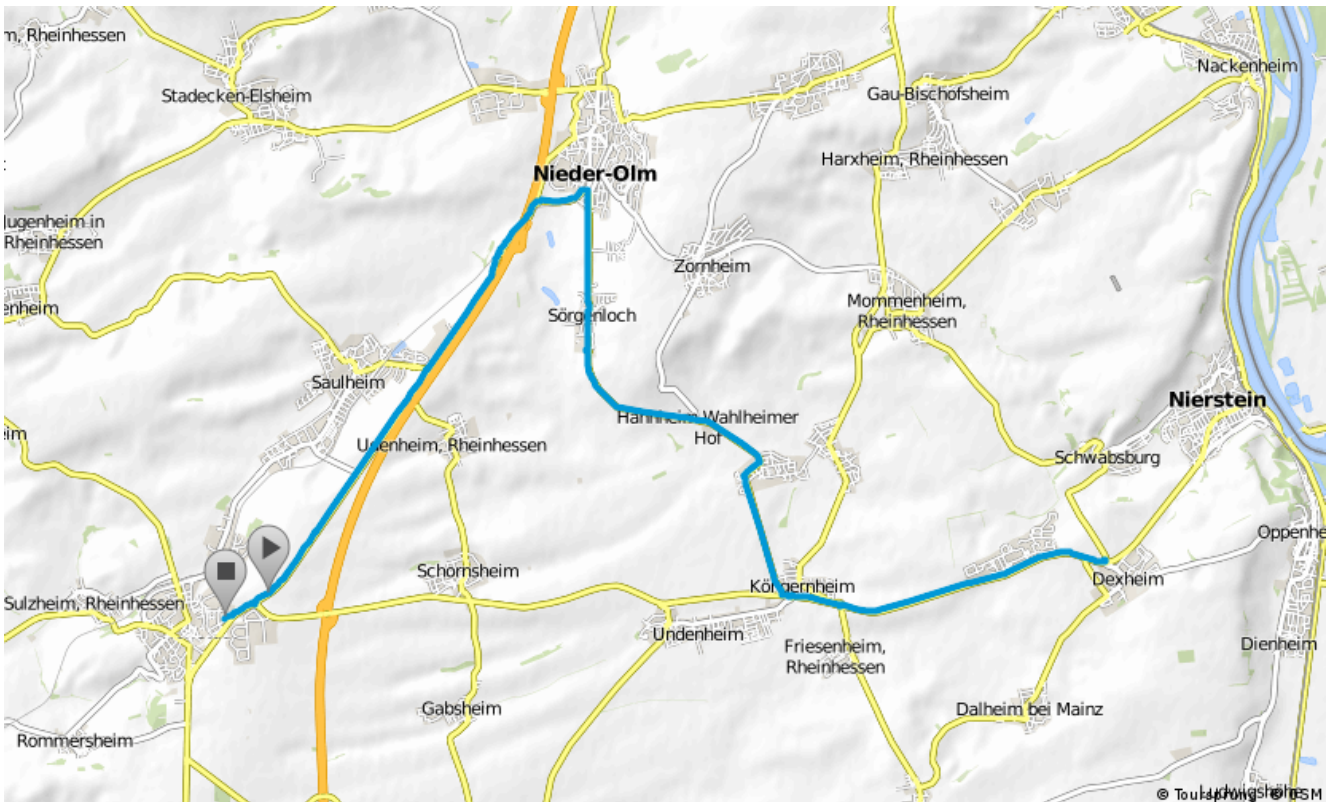
TOTAL VERTICAL 260m

CLIMB:

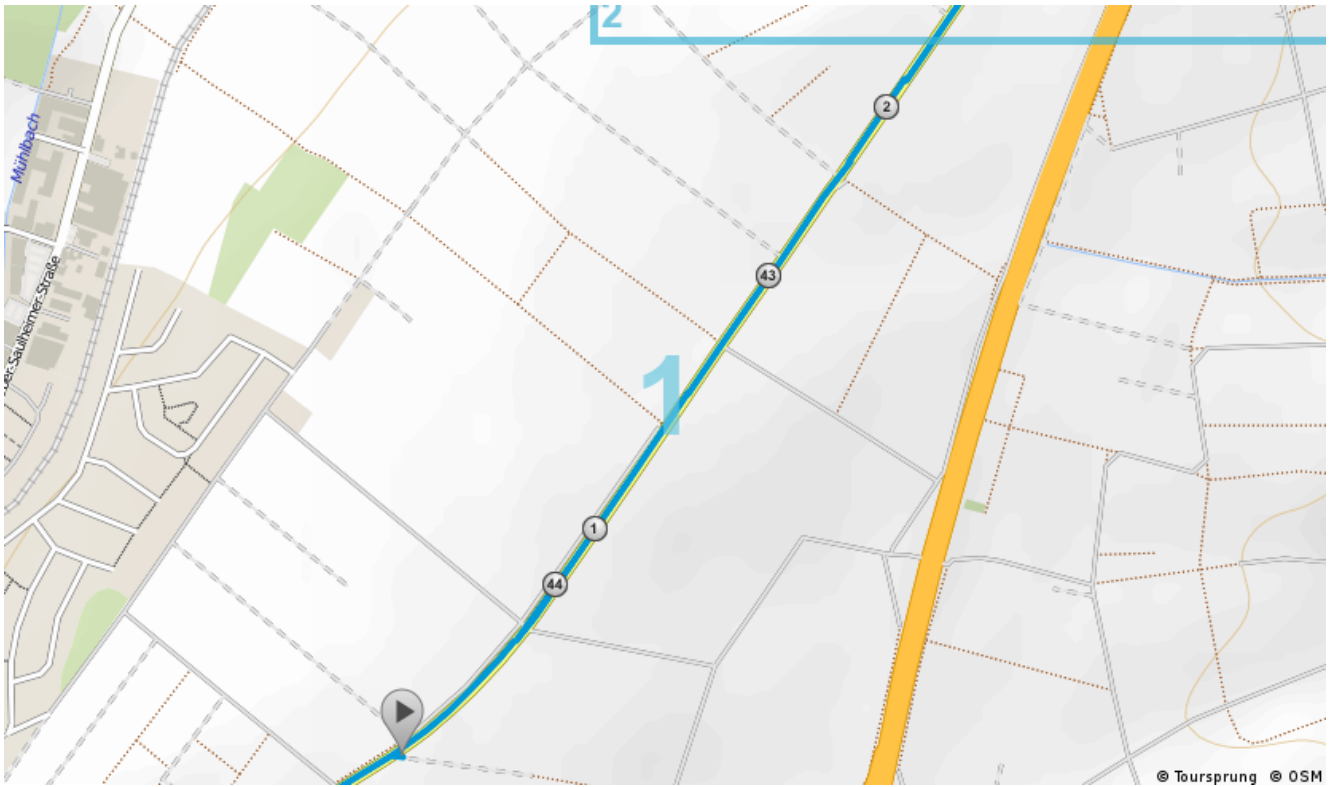
SURFACE:



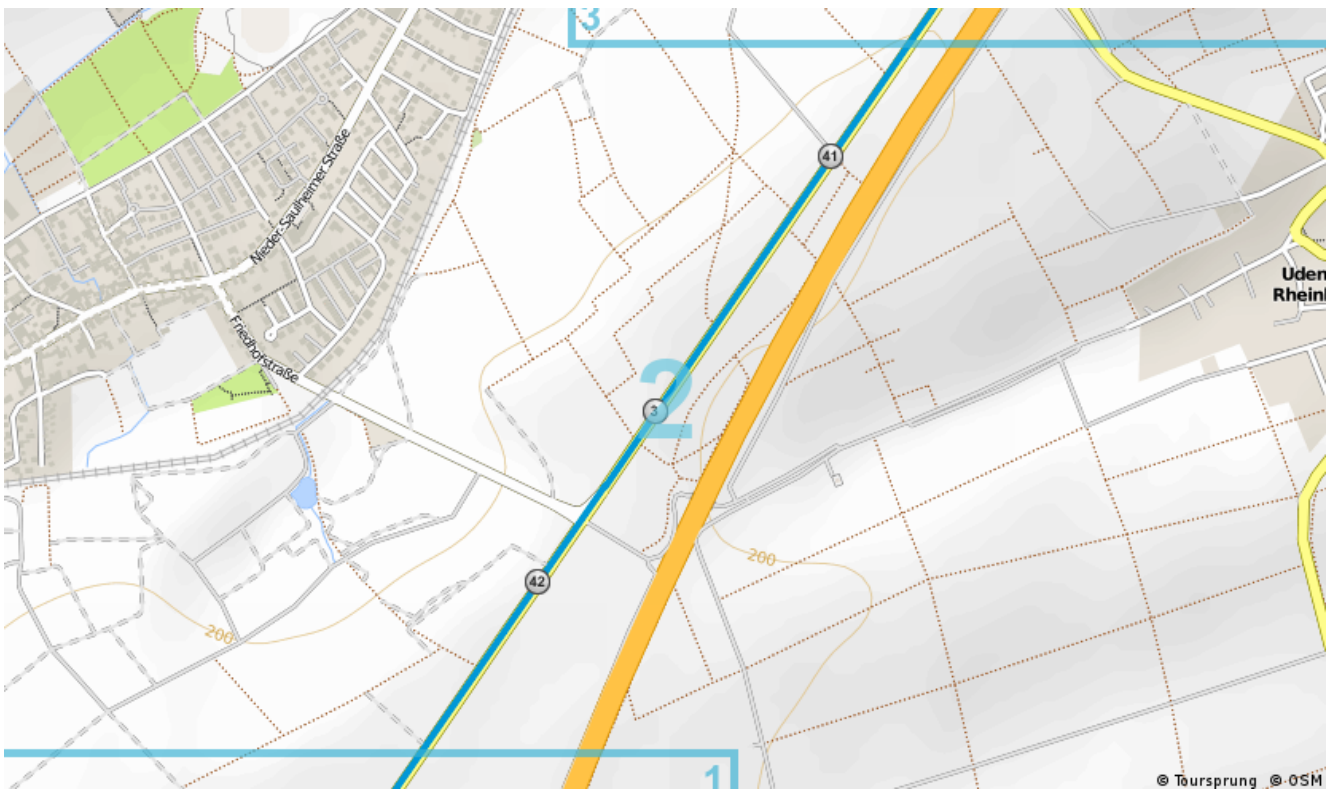
Route Overview



Route Details



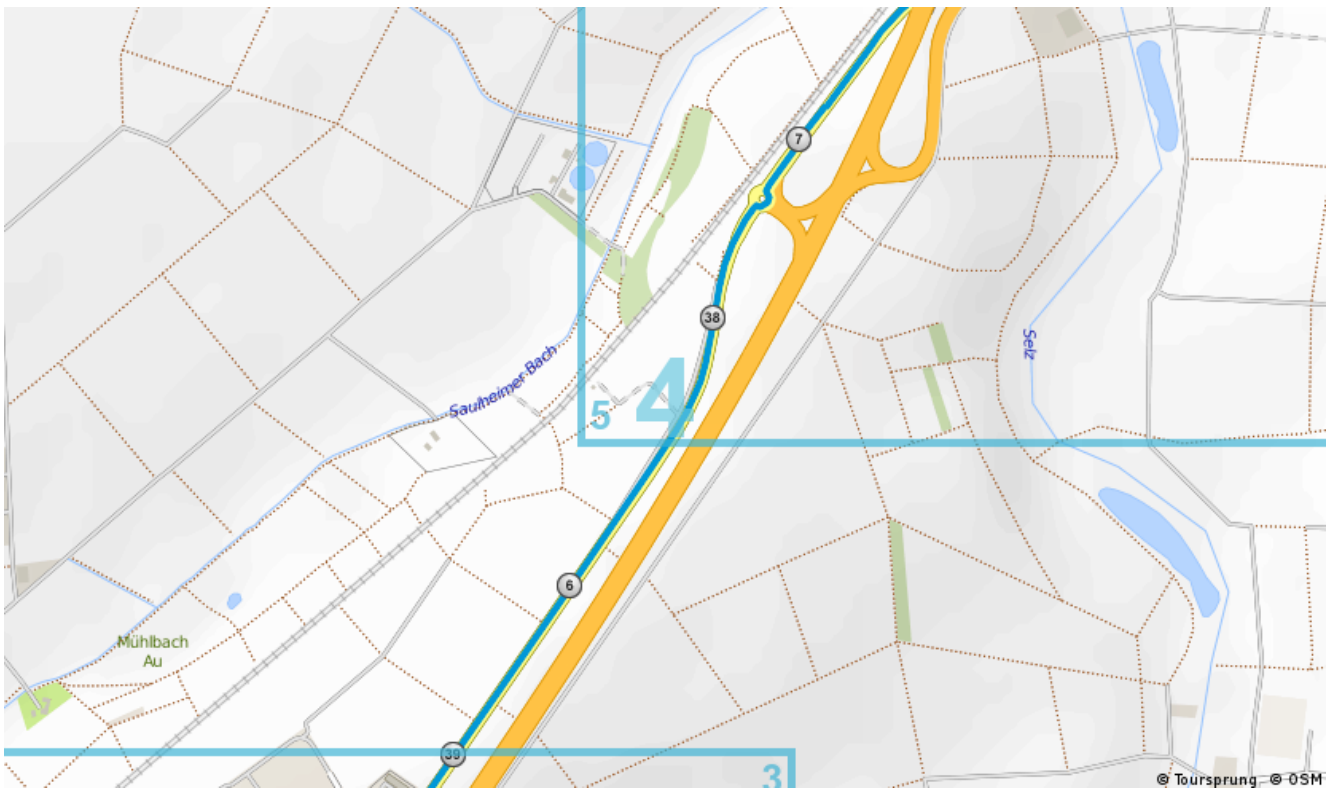
Map 1 / 21



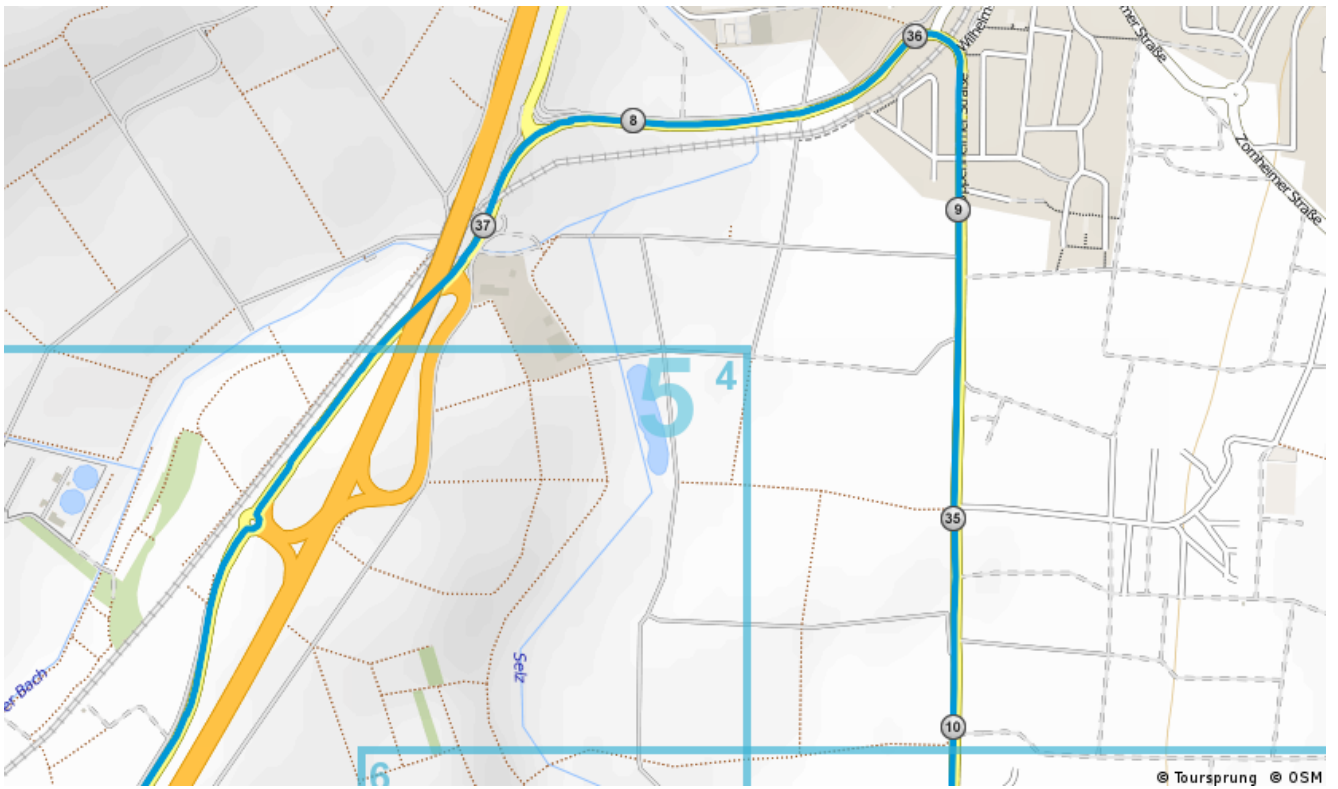
Map 2 / 21



Map 3 / 21



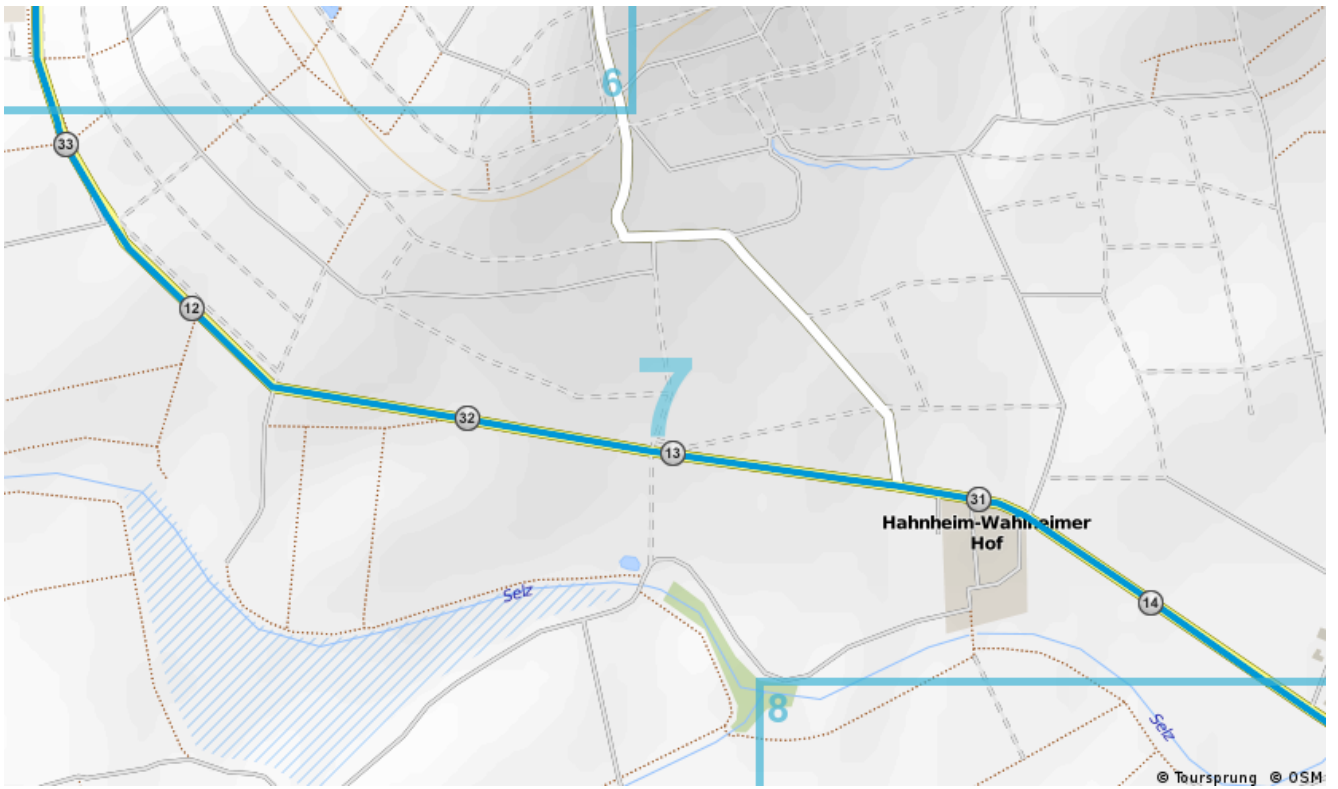
Map 4 / 21



Map 5 / 21



Map 6 / 21



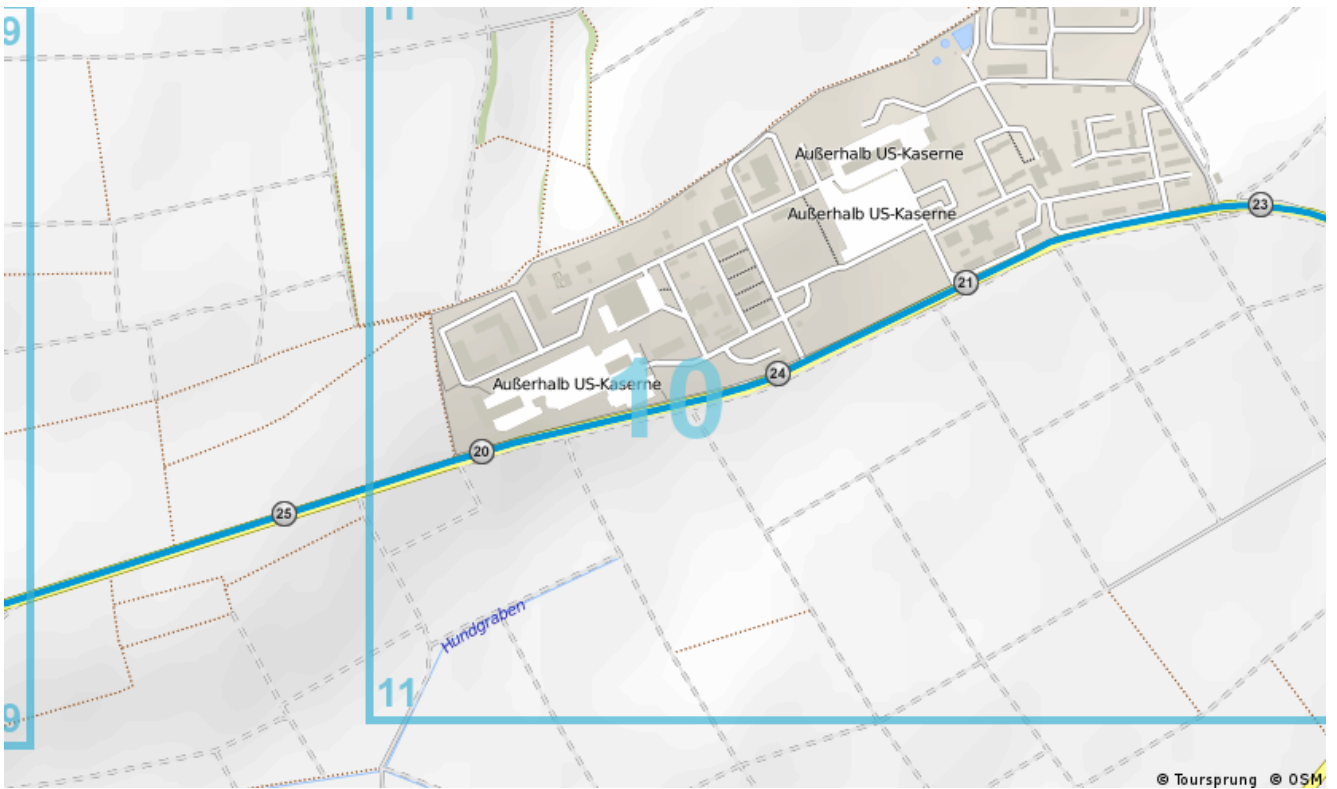
Map 7 / 21



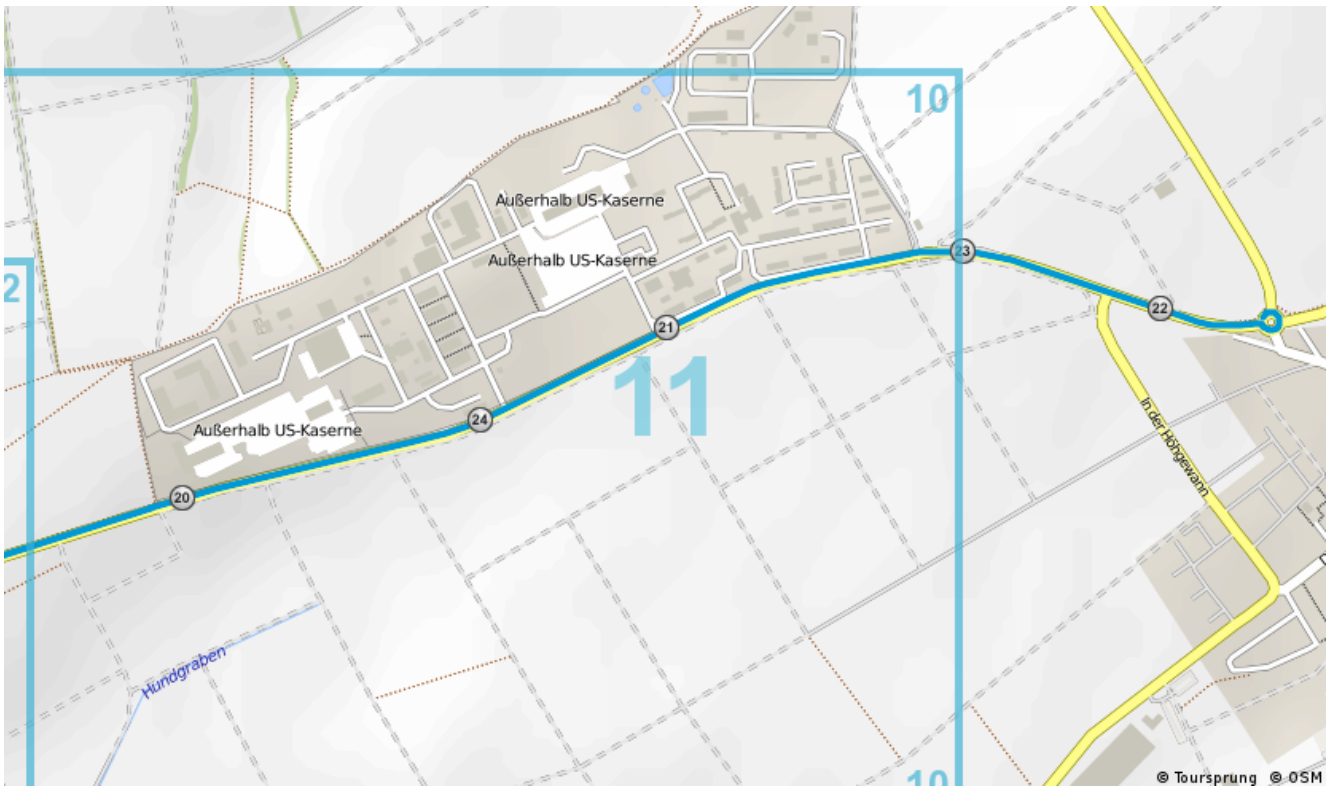
Map 8 / 21



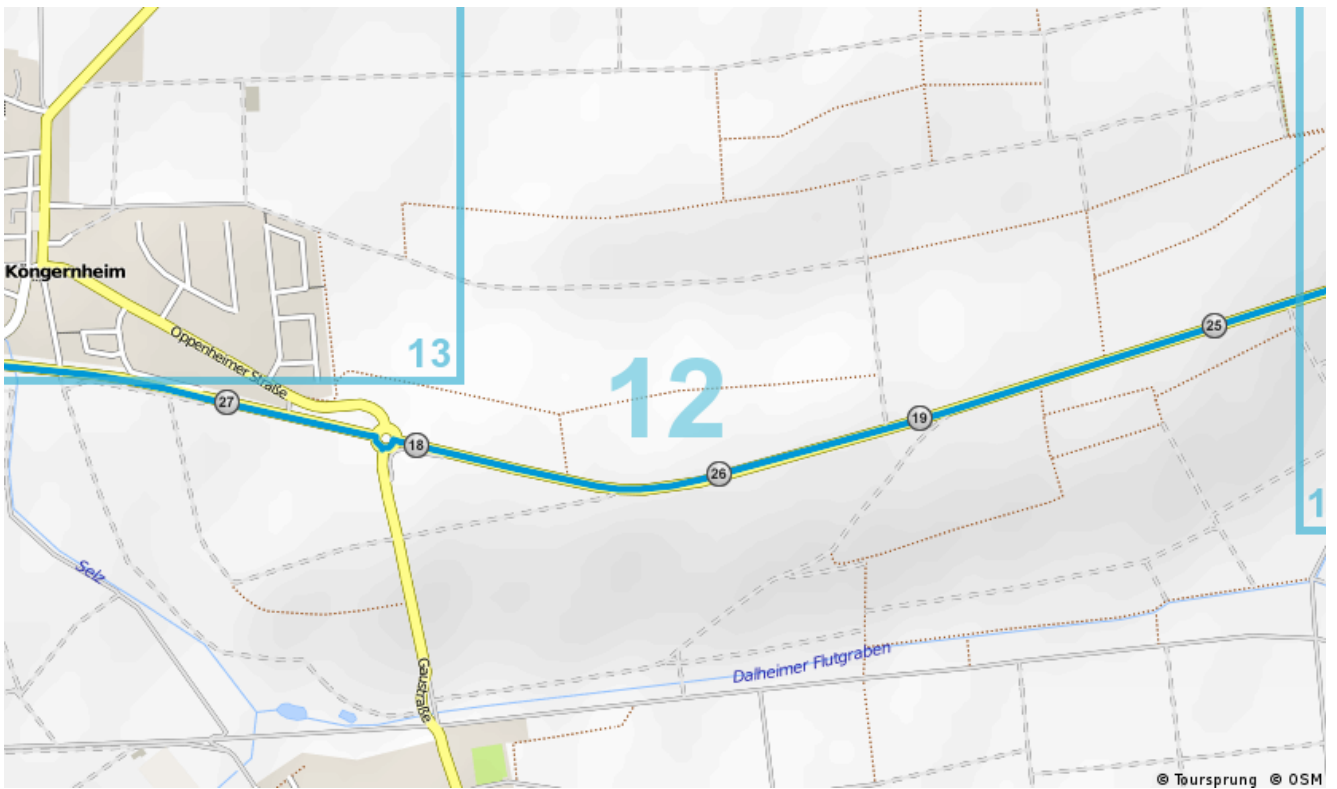
Map 9 / 21



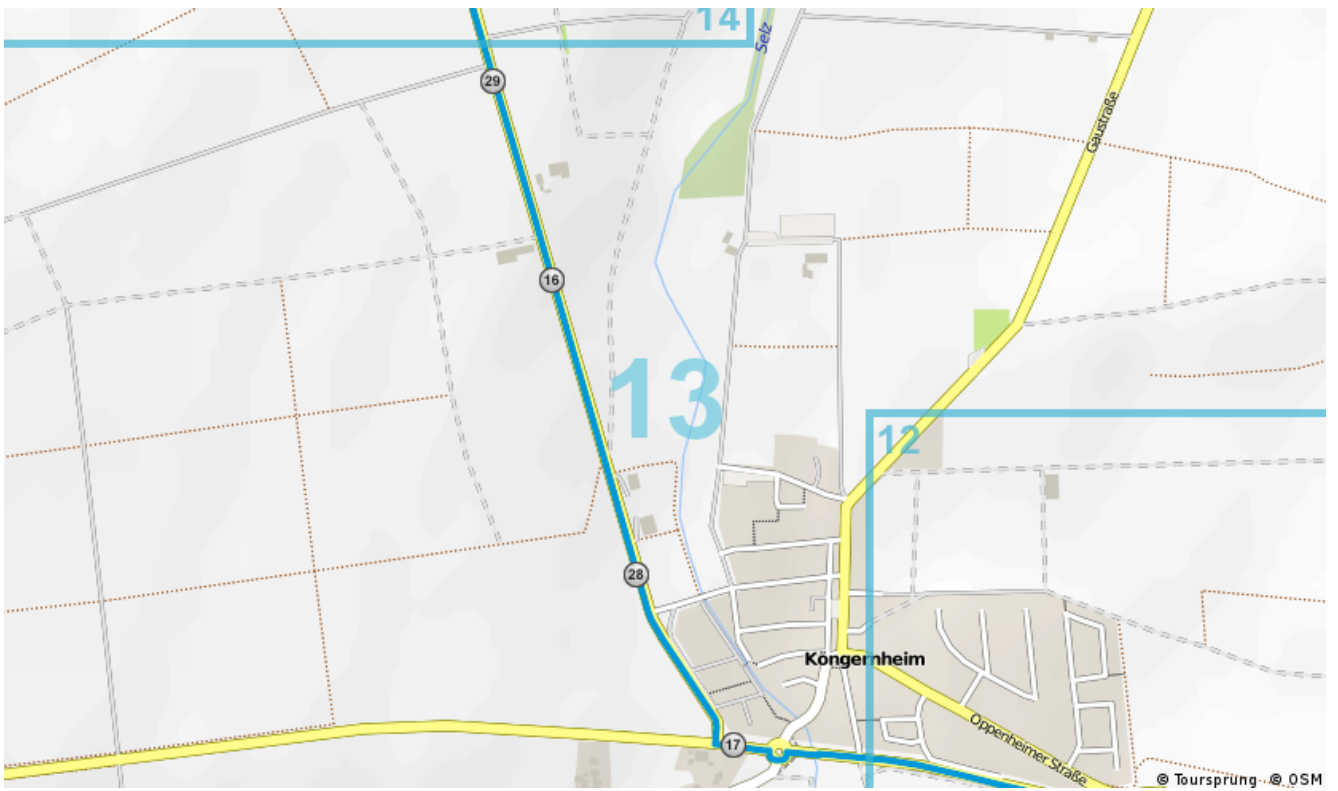
Map 10 / 21



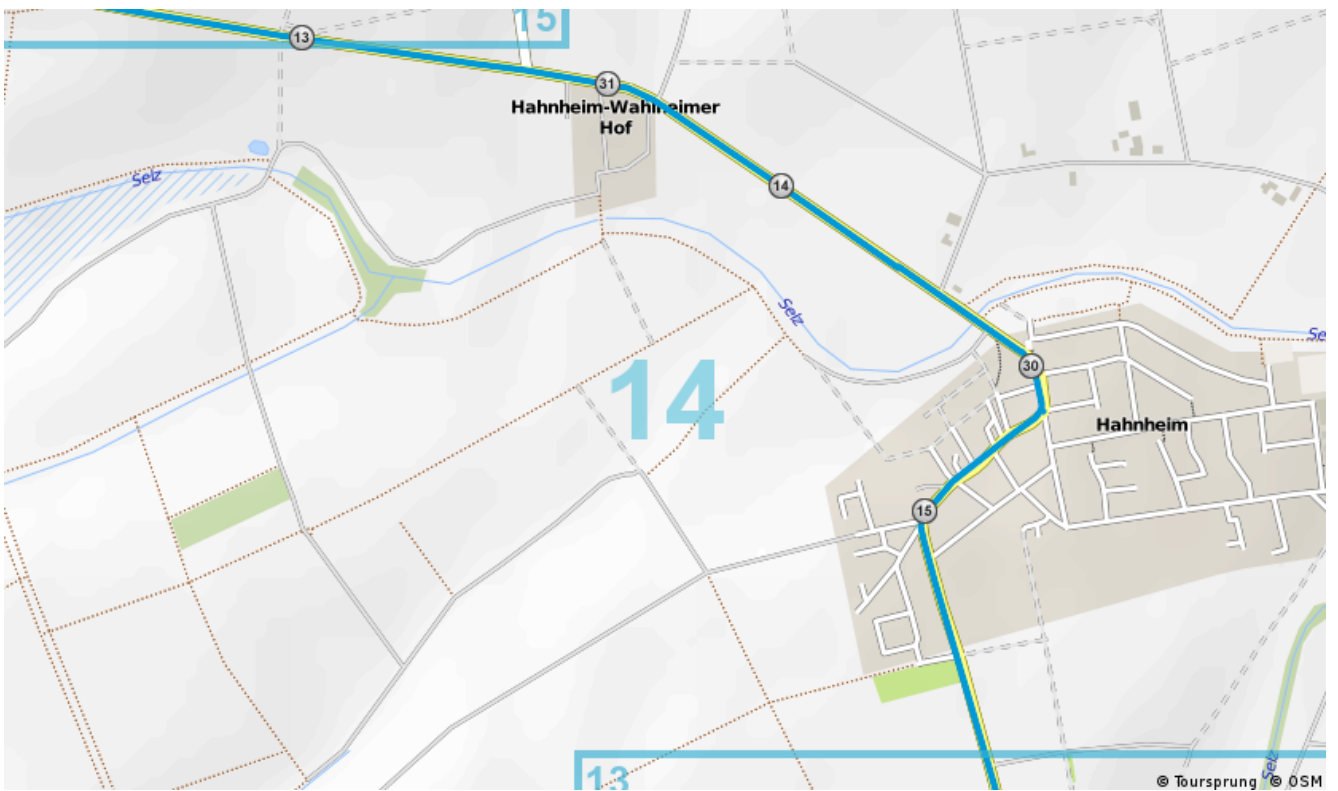
Map 11 / 21



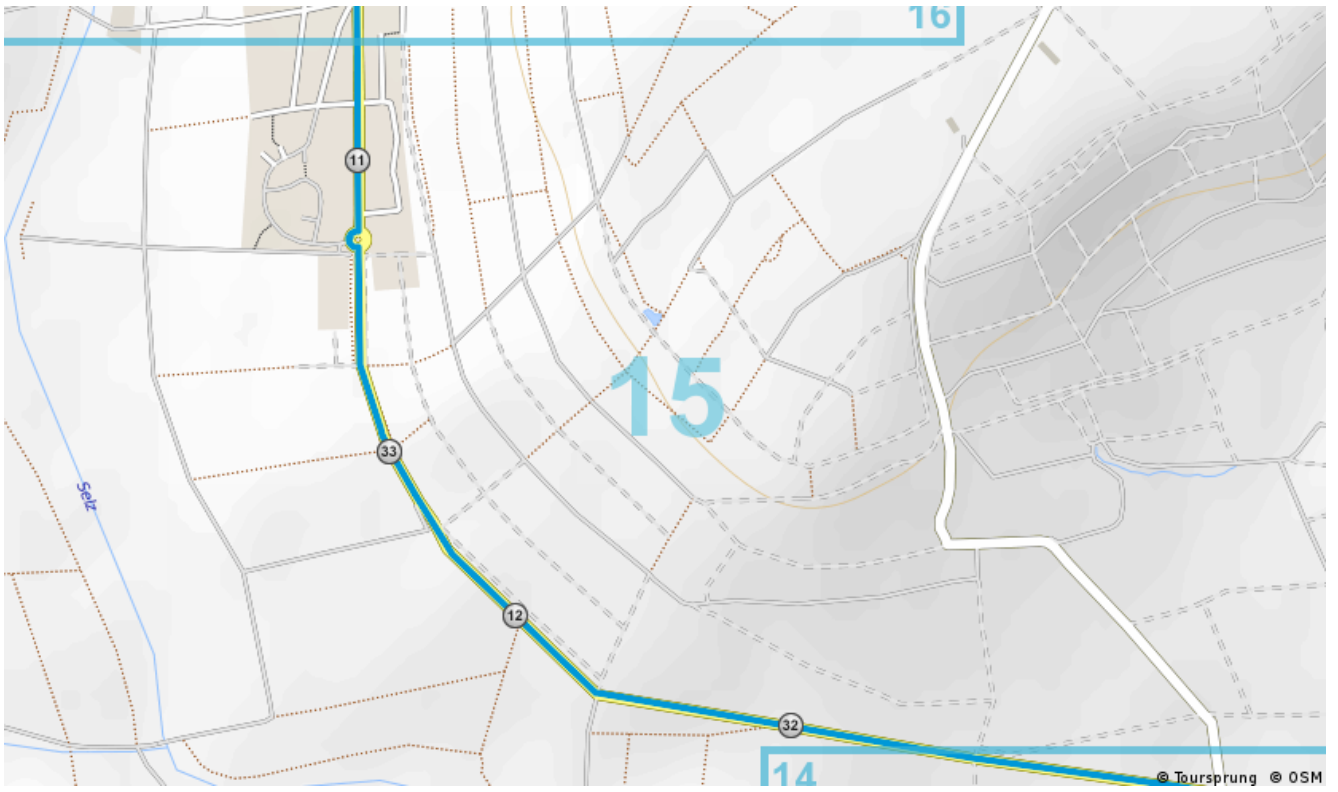
Map 12 / 21



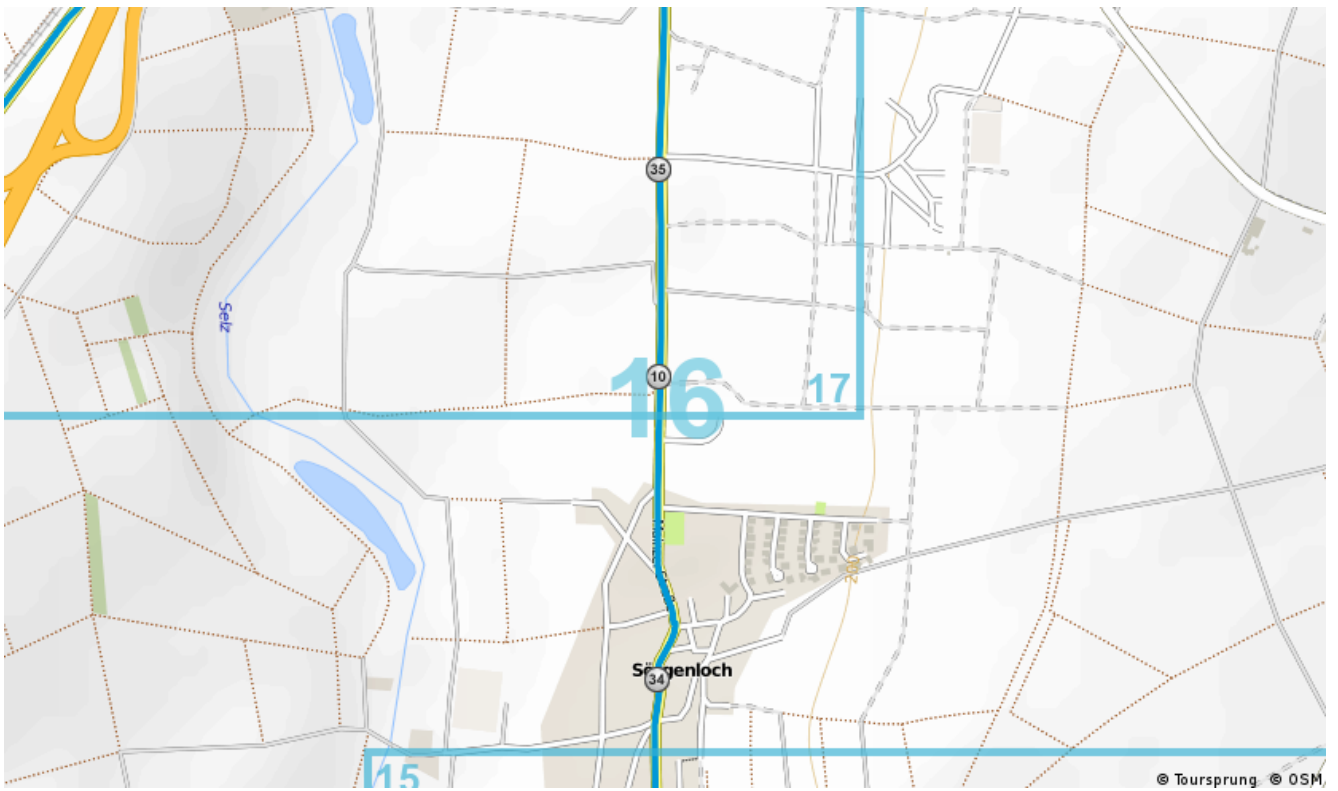
Map 13 / 21



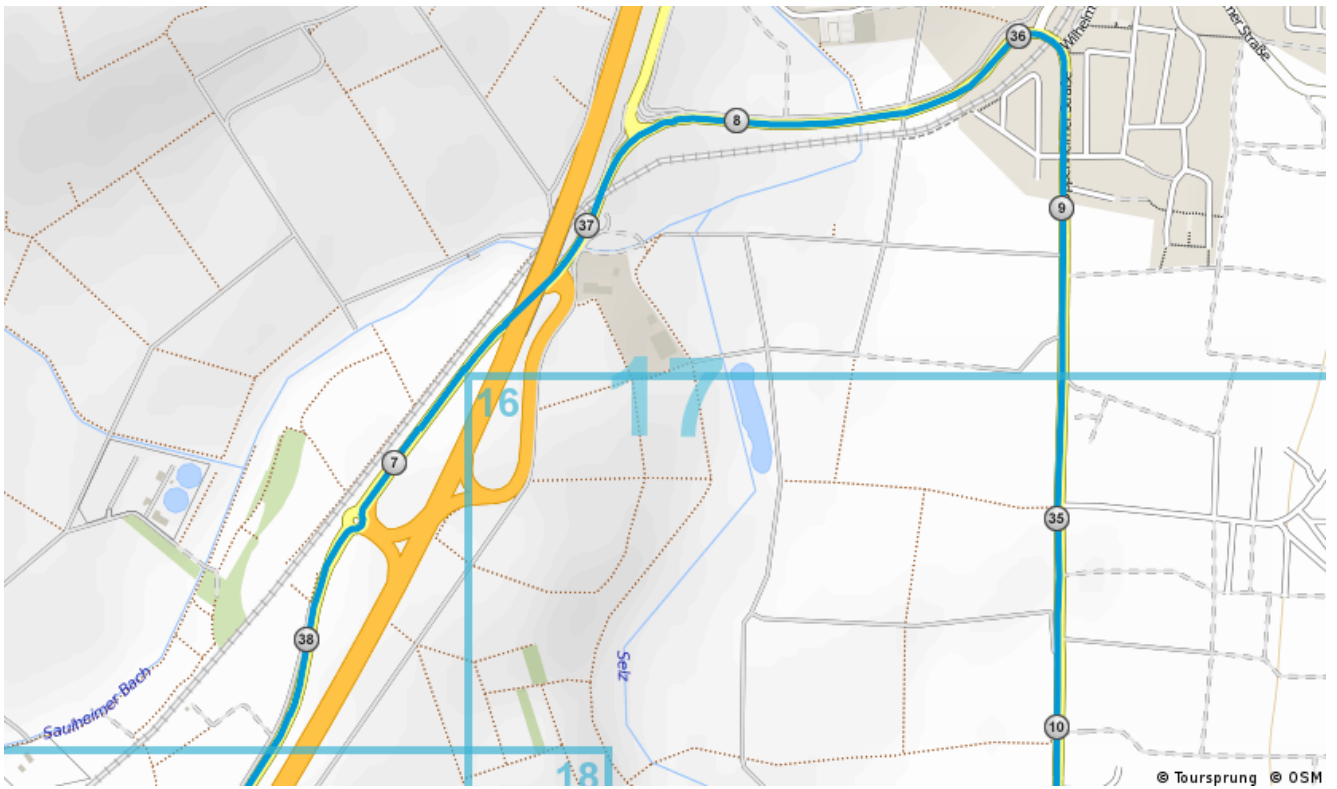
Map 14 / 21



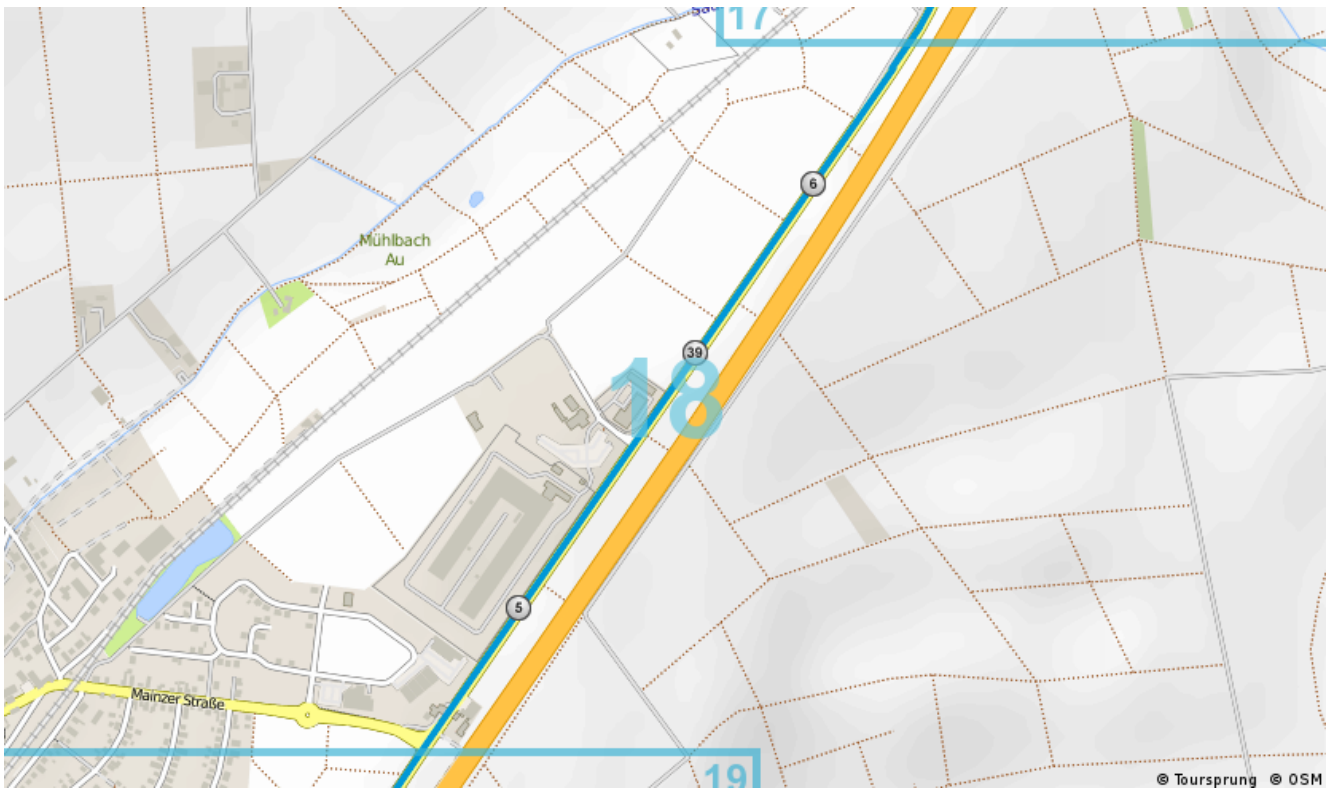
Map 15 / 21



Map 16 / 21



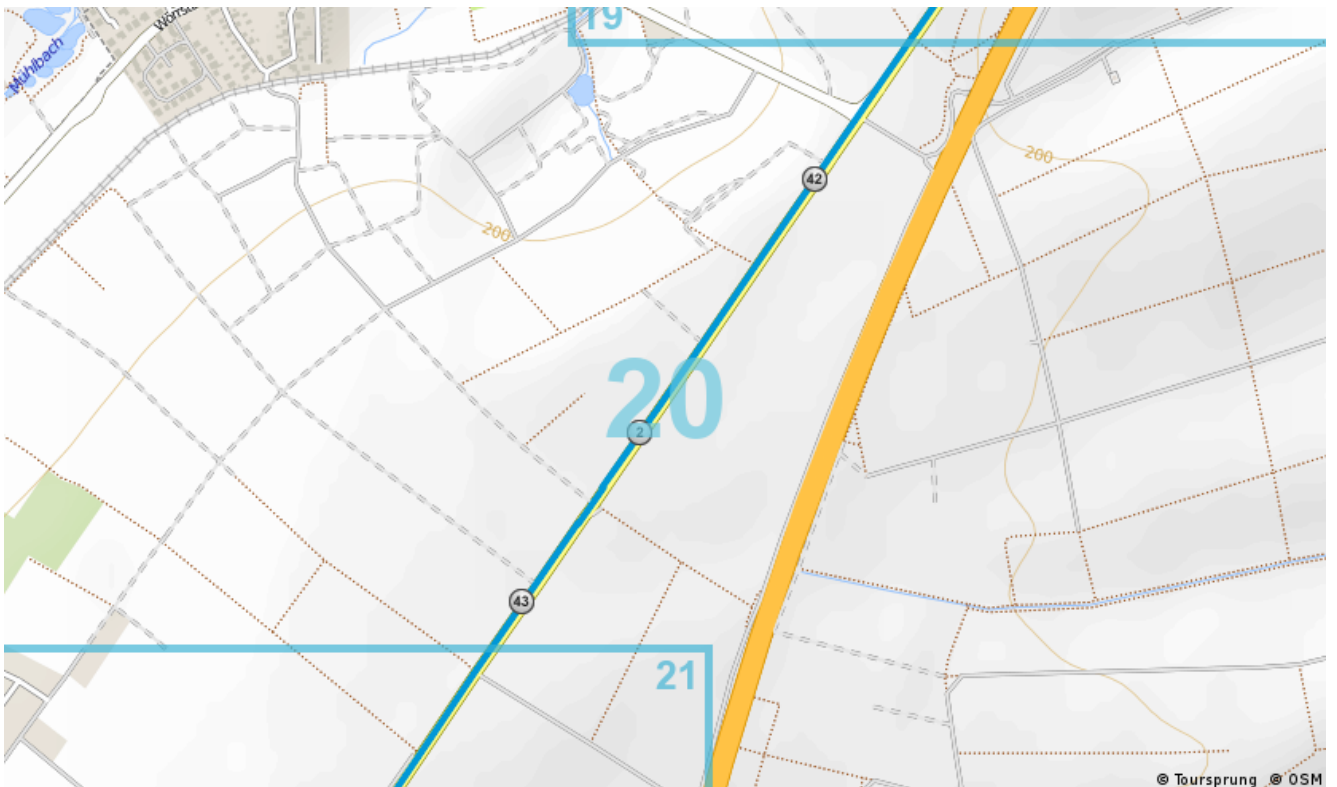
Map 17 / 21



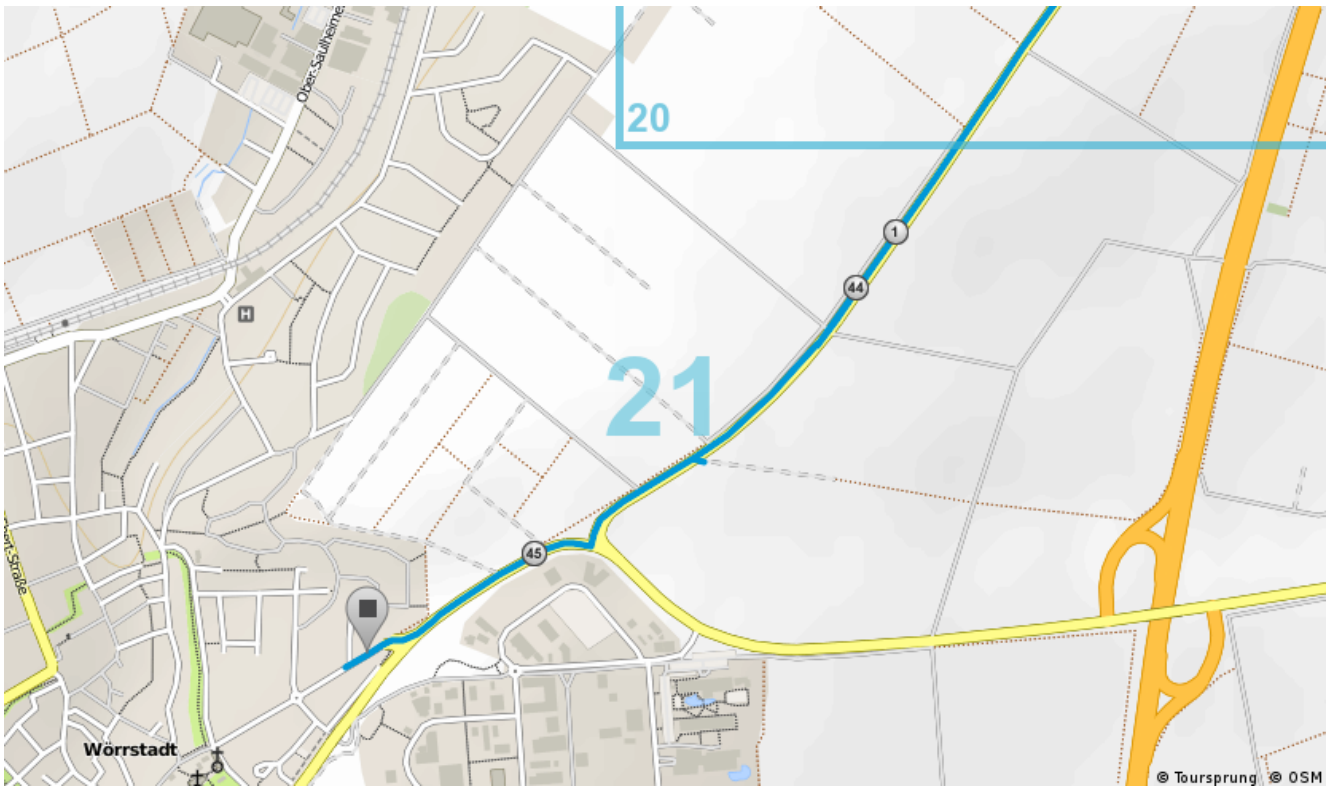
Map 18 / 21



Map 19 / 21



Map 20 / 21



Map 21 / 21

powered by Bikemap • <https://www.bikemap.net/en/r/4428611/> • 05/15/2018